28

Département de l'Hérault

## VILLE DE MONTPELLIER

# PLAN D'ALIGNEMENT

## -Rue du VAL de MONTFERRAND-

(ex C.V.O. [illegible])

ECHELLE : 1/500

Dressé par les
Services Techniques de la Ville
Le Directeur Général
Montpellier le, [illegible] MARS 1968

Vu
Le Maire
Montpellier le, 1er Avril 1968.

Vu
Le Commissaire Enquêteur
Montpellier le,

Vu
Le Préfet de l'Hérault
Montpellier le,

VU
MONTPELLIER, le -2 DEC. 1968
Pour le Préfet et par délégation
*Le Directeur*
Signé :

POUR EXPÉDITION CONFORME
Pour le Préfet,
Le Chef de Bureau

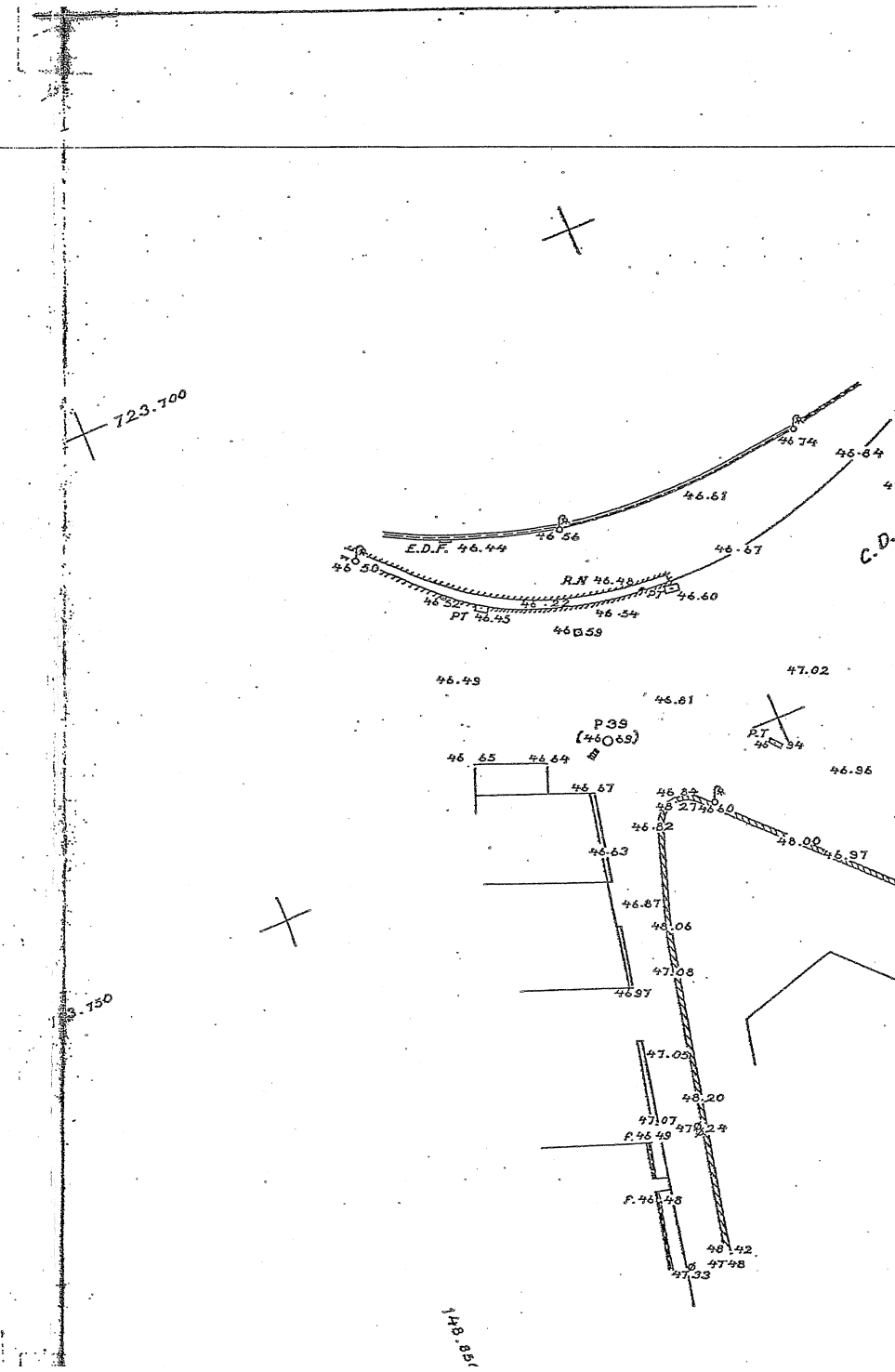
723.700
3.750
E.D.F. 46.44
46 56
46 74
46.84
46.61
46.67
C.D.
46 50
R.N 46.48
46.22
PT
46.60
46 52
PT 46.45
46.54
46 59
46.49
46.81
47.02
P39
(46 69)
P.T
46 94
46.96
46 65
46 64
46 67
46 84
48 27
46 60
46.82
48.00
46.97
46.63
46.87
48.06
47.08
46 97
47.05
48.20
47.07
47 24
F. 46 49
F. 46 48
48 42
47 48
47 33
148.85

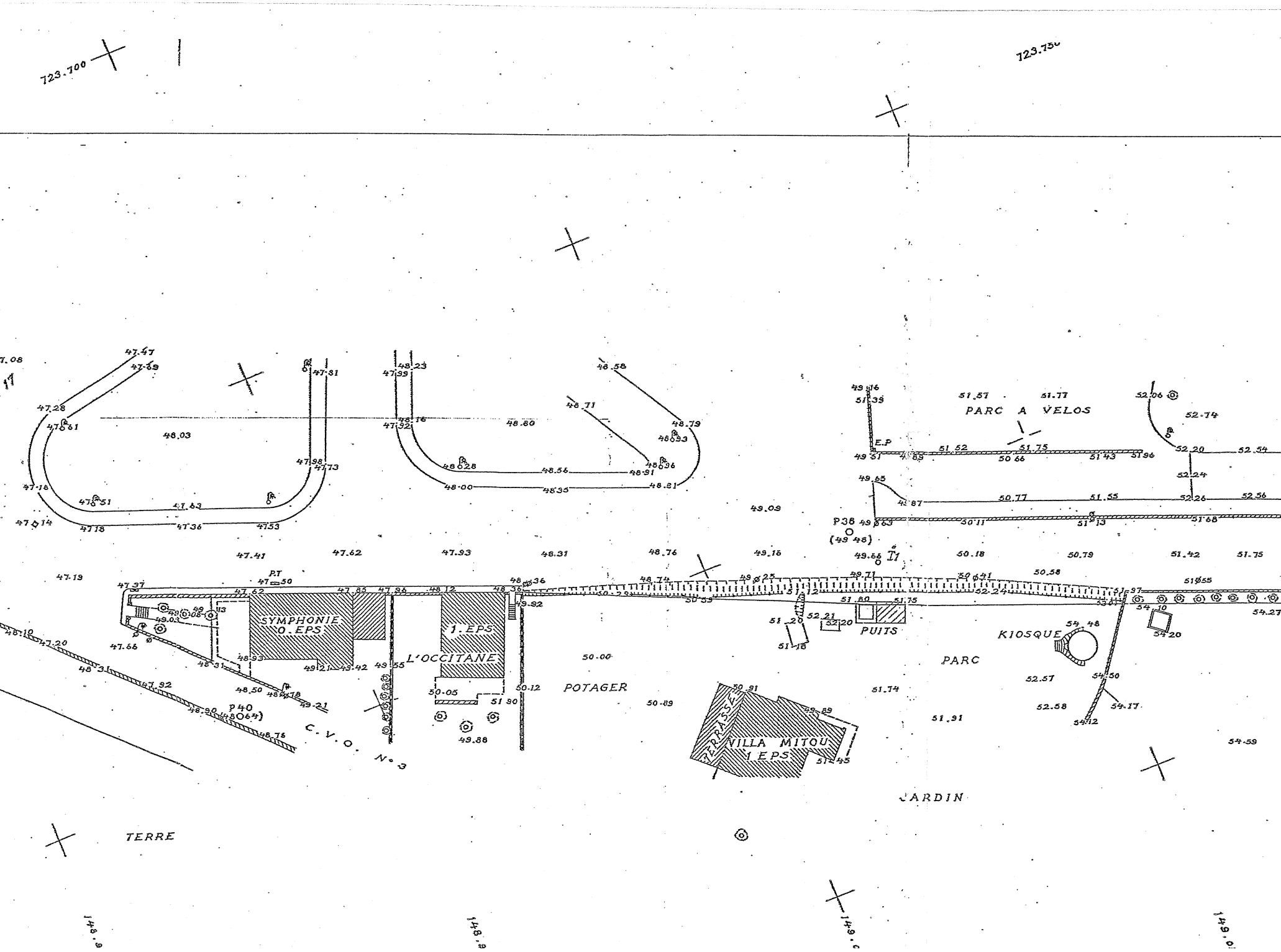
723.700
723.750
PARC A VELOS
E.P
P38
(49.48)
T1
P.T
SYMPHONIE
0. EPS
1. EPS
L'OCCITANE
POTAGER
PUITS
KIOSQUE
PARC
TERRASSE
VILLA MITOU
1 EPS
JARDIN
P40
(48.64)
C. V. O. N° 3
TERRE
47.47
47.28
47.61
48.03
47.18
47.14
47.18
47.36
47.53
47.63
47.51
47.98
47.73
47.81
48.23
47.99
48.16
47.92
48.80
48.28
48.56
48.00
48.35
48.58
48.71
48.79
48.93
48.96
48.91
48.81
49.16
51.35
51.57
51.77
52.06
52.74
49.51
51.52
51.75
50.66
51.43
51.96
52.20
52.54
52.24
49.65
50.77
51.55
52.26
52.56
49.09
50.11
51.13
51.68
47.41
47.62
47.93
48.31
48.76
49.15
49.66
50.18
50.79
51.42
51.75
47.19
47.37
47.50
47.62
47.85
47.96
48.12
48.36
48.74
49.25
49.71
50.41
50.58
51.55
52.24
51.97
49.92
50.55
51.80
51.75
52.21
52.20
51.20
51.18
54.10
54.20
54.27
54.48
47.20
47.66
48.31
47.92
48.50
48.90
48.93
48.78
49.21
49.42
49.55
50.00
50.05
51.90
50.12
49.88
50.89
50.91
49.85
51.45
51.74
51.91
52.57
52.58
54.50
54.17
54.12
54.59
148.9
148.9
149.0
149.0

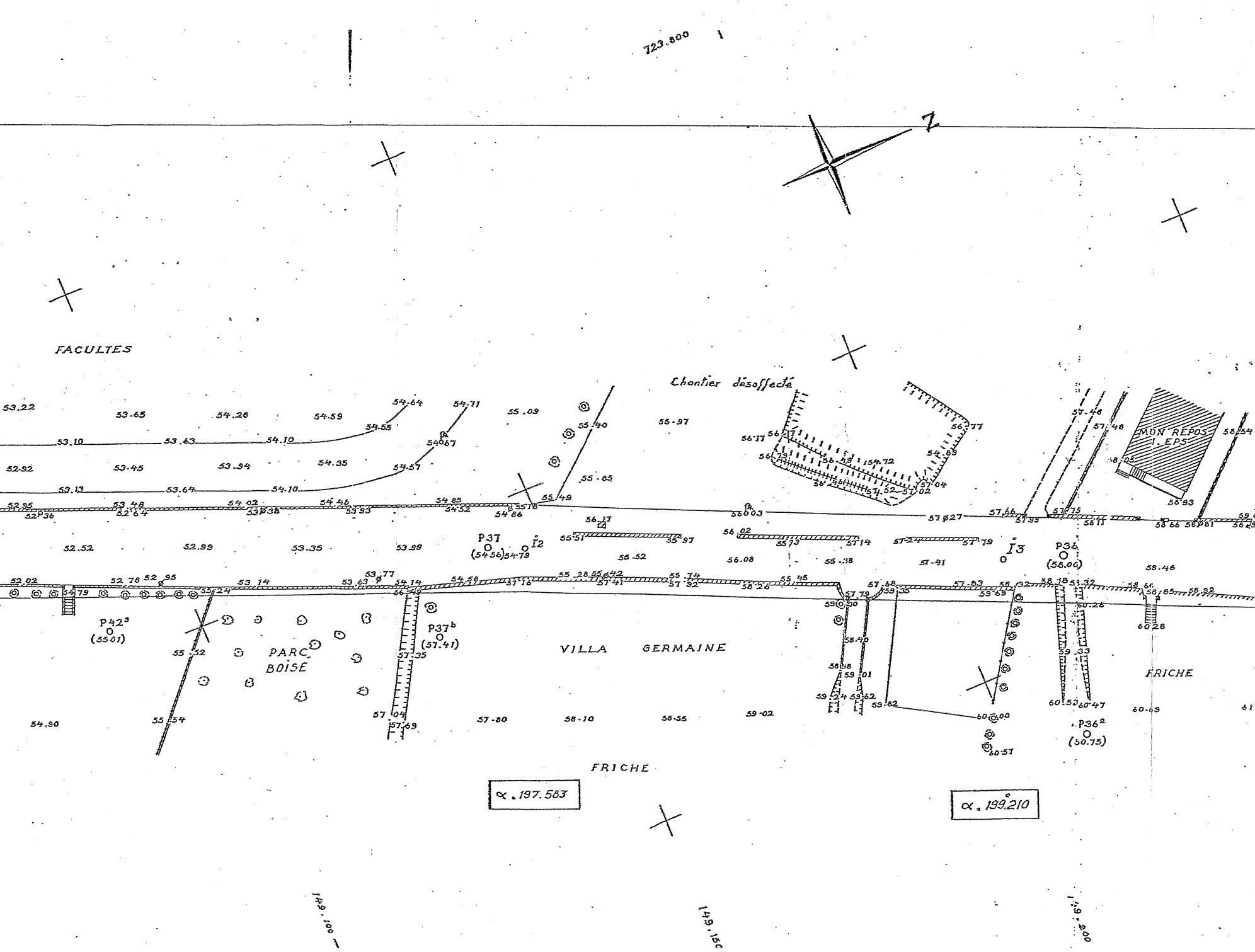
723.800
N
FACULTES
Chantier désaffecté
MON REPOS I. EPS
PARC BOISE
VILLA GERMAINE
FRICHE
FRICHE
P42³ (55.01)
P37 (54.56)
P37ᵇ (57.41)
I2
I3
P36 (58.06)
P36² (60.75)
α = 197.583
α = 199.210
149.100
149.150
149.200
53.22
53.65
54.26
54.59
54.64
54.71
55.09
55.40
55.97
56.77
57.48
58.54
53.10
53.63
54.10
54.55
54.67
54.35
54.57
55.85
52.92
53.45
53.94
53.13
53.64
55.49
56.03
57.27
52.52
52.99
53.35
53.99
55.52
56.08
57.41
58.46
55.01
55.52
55.54
54.90
57.04
57.69
57.80
58.10
58.55
59.02
59.82
60.00
60.57
60.53
60.47
60.43
60.28
59.33
58.93

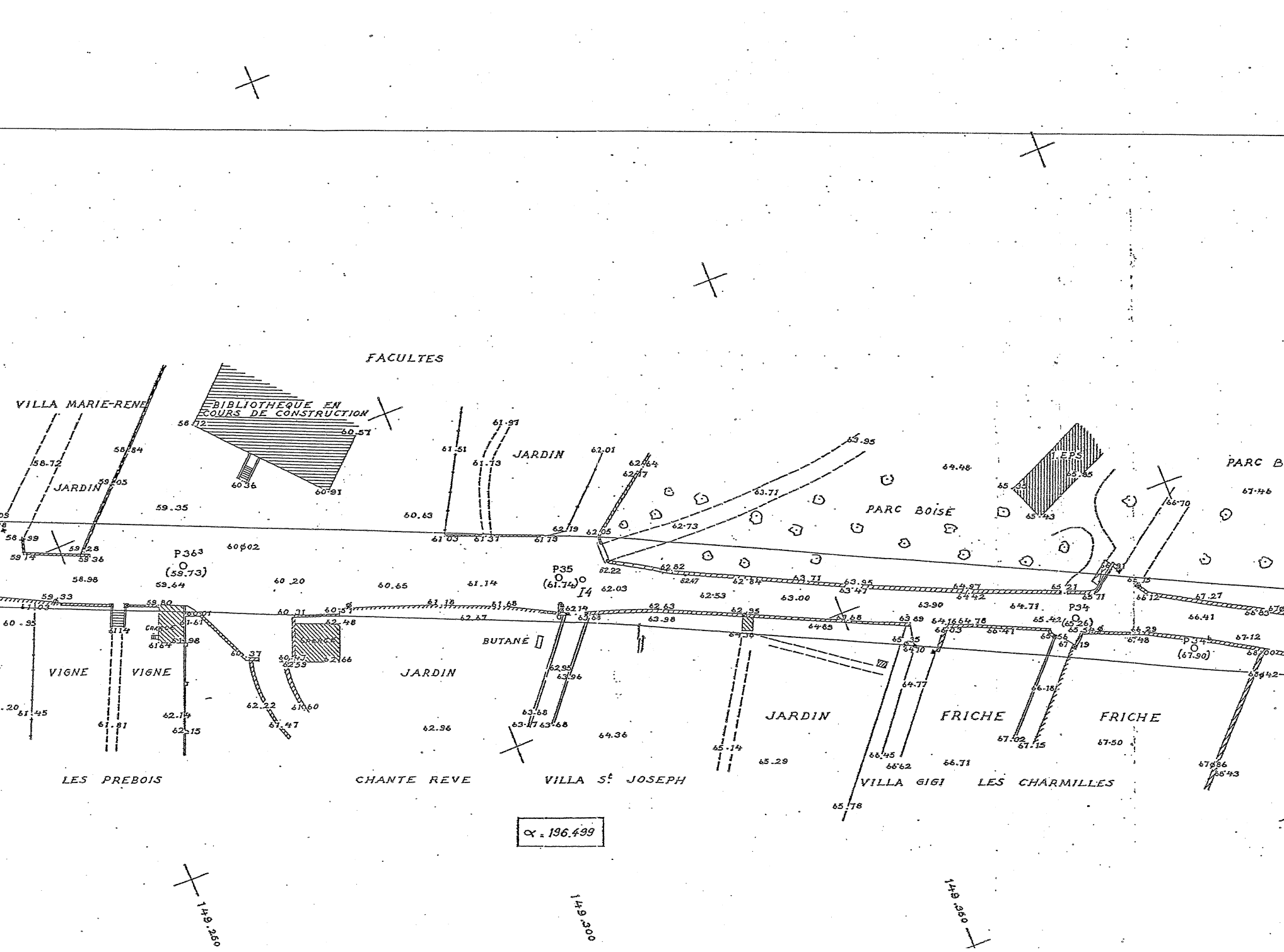
FACULTES
VILLA MARIE-RENE
BIBLIOTHEQUE EN COURS DE CONSTRUCTION
JARDIN
JARDIN
PARC BOISE
I.EPS
PARC B
P36
(59.73)
P35
(61.74)
I4
P34
(65.26)
P34
(67.90)
BUTANE
GARAGE
VIGNE
VIGNE
JARDIN
JARDIN
FRICHE
FRICHE
LES PREBOIS
CHANTE REVE
VILLA St JOSEPH
VILLA GIGI
LES CHARMILLES
α = 196.499
149.250
149.300
149.350

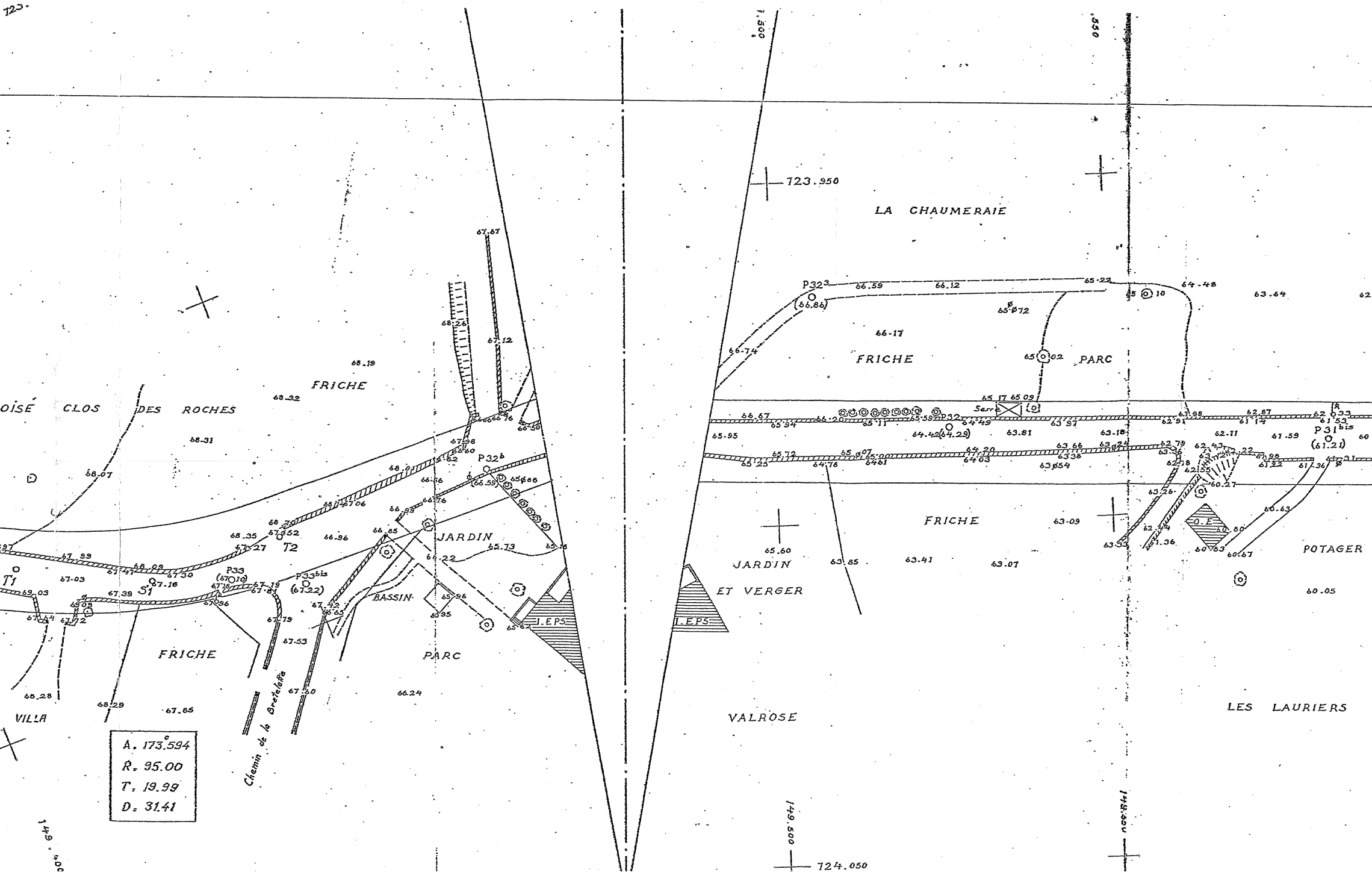
723.950
LA CHAUMERAIE
FRICHE
PARC
Serre
P32
P31 bis
(61.21)
FRICHE
O.E.
POTAGER
JARDIN
ET VERGER
I.EPS
VALROSE
LES LAURIERS
724.050
149.500
1.500
550
OISE
CLOS DES ROCHES
FRICHE
P32 b
JARDIN
BASSIN
PARC
T1
T2
S1
P33
P33 bis
FRICHE
VILLA
Chemin de la Bretelatte
A. 173.594
R. 95.00
T. 19.99
D. 31.41
723

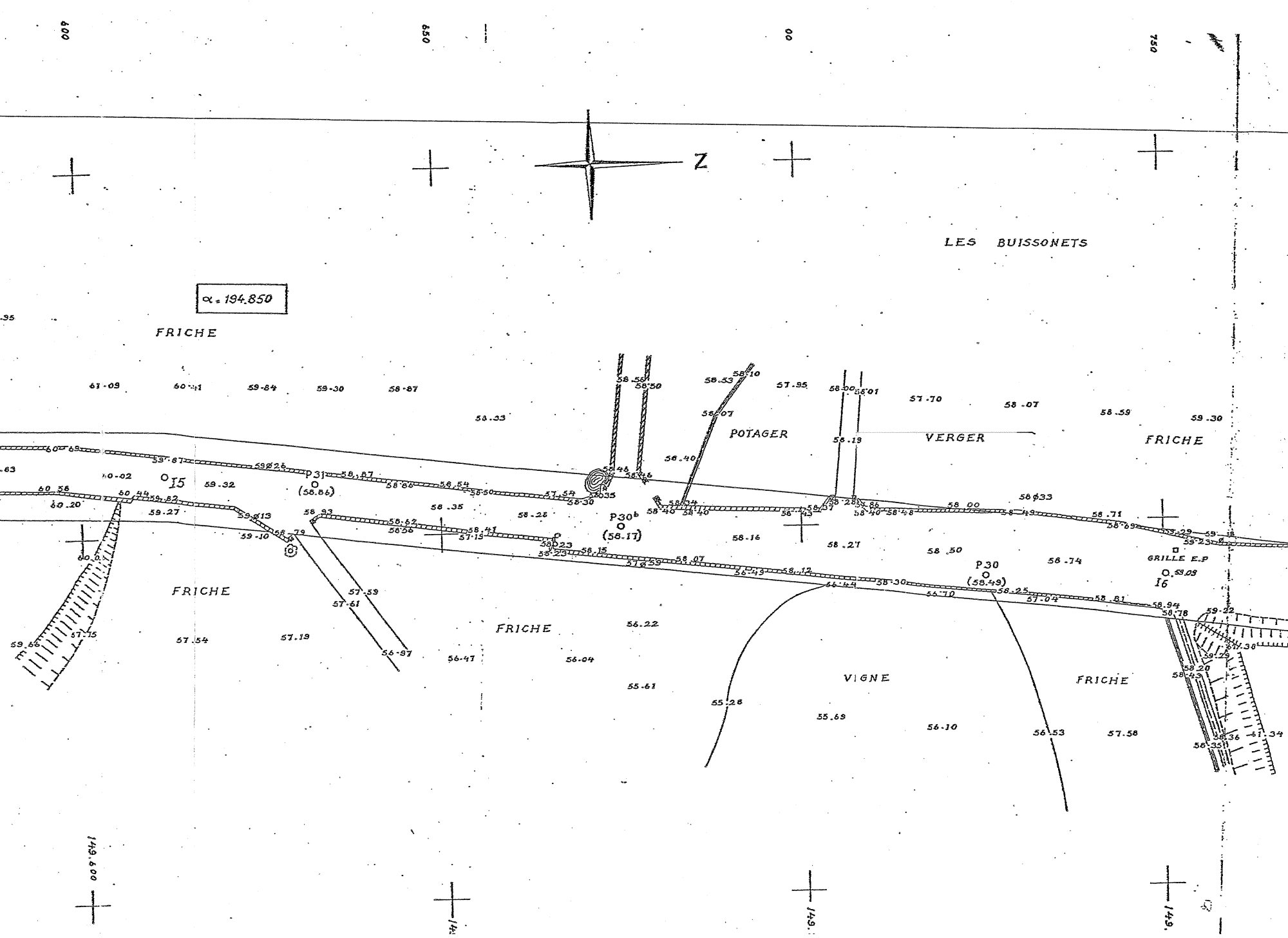
600
650
00
750
Z
LES BUISSONETS
α = 194.850
FRICHE
POTAGER
VERGER
FRICHE
P31
(58.86)
I5
P30b
(58.17)
P30
(58.49)
GRILLE E.P
I6
FRICHE
FRICHE
VIGNE
FRICHE
61.09
60.41
59.84
59.30
58.87
58.33
58.56
58.50
58.53
58.10
58.07
57.95
58.00
58.01
57.70
58.07
58.59
59.30
58.19
58.40
60.02
59.32
58.35
58.28
58.16
58.27
58.50
58.74
59.27
59.10
58.93
57.59
57.61
57.54
57.19
56.97
56.47
56.04
56.22
55.61
55.26
55.69
56.10
56.53
57.58
59.66
57.15
61.34
149.600

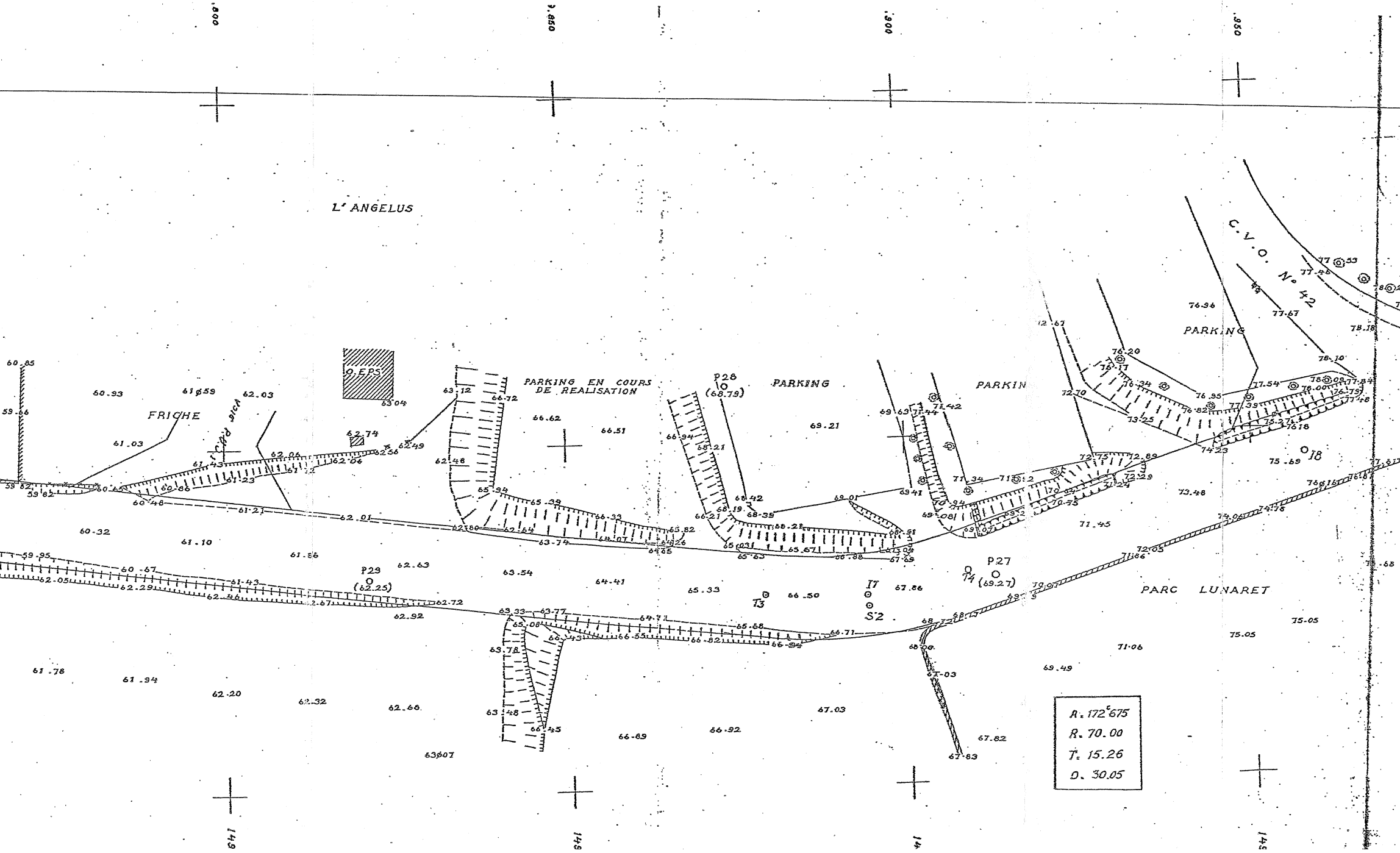
.800
.850
.900
.950
L' ANGELUS
FRICHE
O.EPS
PARKING EN COURS DE REALISATION
P28 (68.79)
PARKING
PARKIN
PARKING
C.V.O. N° 42
P29 (62.25)
T3
T7
S2
T4
P27 (69.27)
T8
PARC LUNARET
A. 172°675
R. 70.00
T. 15.26
D. 30.05

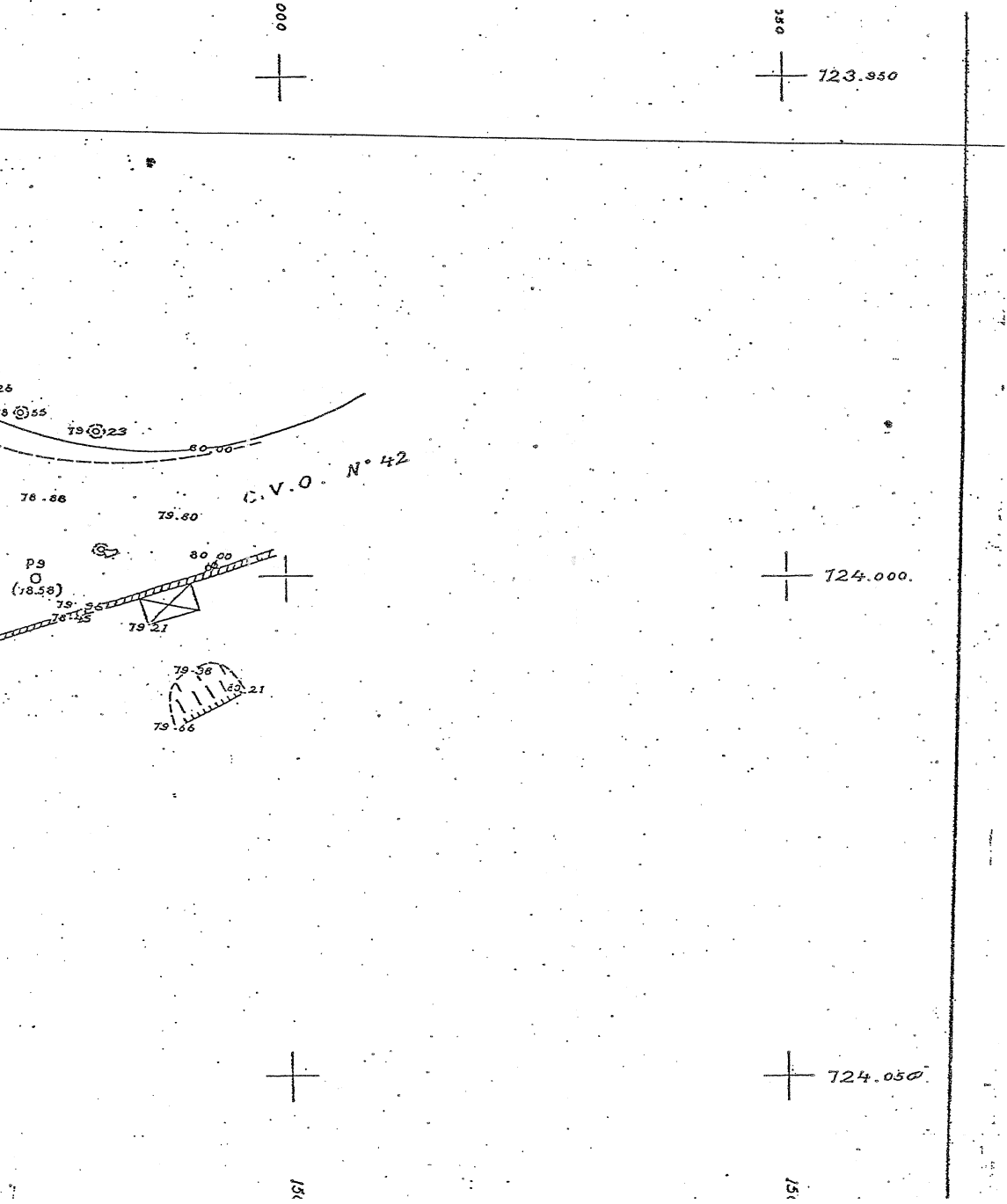
000
050
723.950
25
8 55
79 23
80.00
C.V.O. N° 42
78.88
79.80
80.00
P9
(78.58)
79.35
78.15
79.21
724.000.
79.38
80.21
79.66
724.050
15
15